

To Change Legal Land Description of a Special Application

Form ACR - 1
Rev. 9-25-2020

PETITION FOR AUTHORIZATION FOR)
CHANGE OF LOCATION FOR PERMIT)
NO. _____ STOCK RESERVOIR)

BEFORE THE
STATE ENGINEER OR STATE BOARD OF CONTROL
CHEYENNE, WYOMING

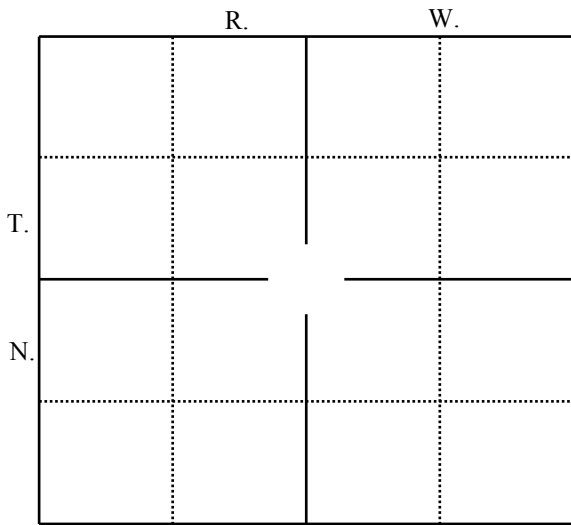
STATE OF WYOMING)
) SS.
COUNTY OF _____)

Certificate Record _____, Page _____, if applicable

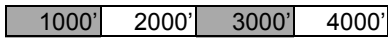
Date Received by State Engineer _____

I/We _____, City of _____, County of _____,
State of Wyoming, being the owner(s) of the _____ Stock Reservoir under Permit
No. _____ SR, do hereby authorize the State Engineer or State Board of Control to correct the records to correctly
describe the location of this reservoir.

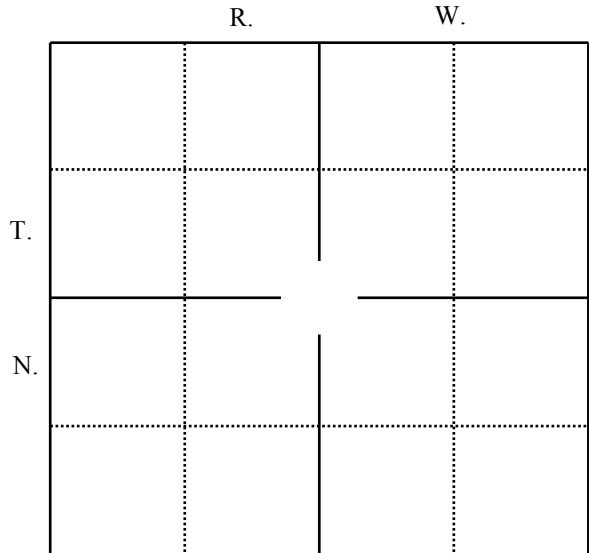
FROM THE FOLLOWING LOCATION: Latitude _____, Longitude _____
Township _____ Range _____ Section _____, _____ ¼ _____ ¼ or Lot _____
If located in a resurvey section please indicate the Tract _____ or Lot _____
Lot _____, Block _____ of the _____ Subdivision (if applicable)



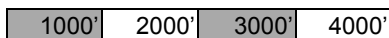
LOCATION MAP



TO THE FOLLOWING LOCATION: Latitude _____, Longitude _____
Township _____ Range _____ Section _____, _____ ¼ _____ ¼ or Lot _____
If located in a resurvey section please indicate the Tract _____ or Lot _____



LOCATION MAP



PETITION GRANTED: _____

GREG LANNING, P.E. STATE ENGINEER

This corrected description was determined by the Superintendent or Water Commissioner during field inspection in connection with adjudication.

Any change in sources of water resulting from this change are listed below:

Signature of Superintendent or Water Commissioner

Signature of Petitioner